



CONTROL POINT DETAILS		Station Number	PSM 0464
Coordinate Information			
Geodetic		Grid	
WGS 84		UTM Zone 43	
Lat: 5°47'23.25908"		E: 319028.0339	
Long: 73°21'56.04753"		N: 640228.8240	
Ellp Height: -88.0681		Orth Height: +1.0748	
Island Name: N.Miladhoo		Date: 04/04/2022	


Monument description & method of survey:

- Concrete casted in 300mm wooden box, length measuring 1000mm buried below ground, 1.5m s/s rod driven into the concrete as the center mark. Monument labeled with s/s plate stating point ID.
- 100mm below ground.
- GNSS static survey post processing.
- Vertical control, PSM elevation reduced to MSL with reference to tide data provided by Meteorology for Hanimaadhoo tide station

General site condition & access:

- Located near East end corner of quay wall.
- Easy access.

Owner: N.Miladhoo Council.

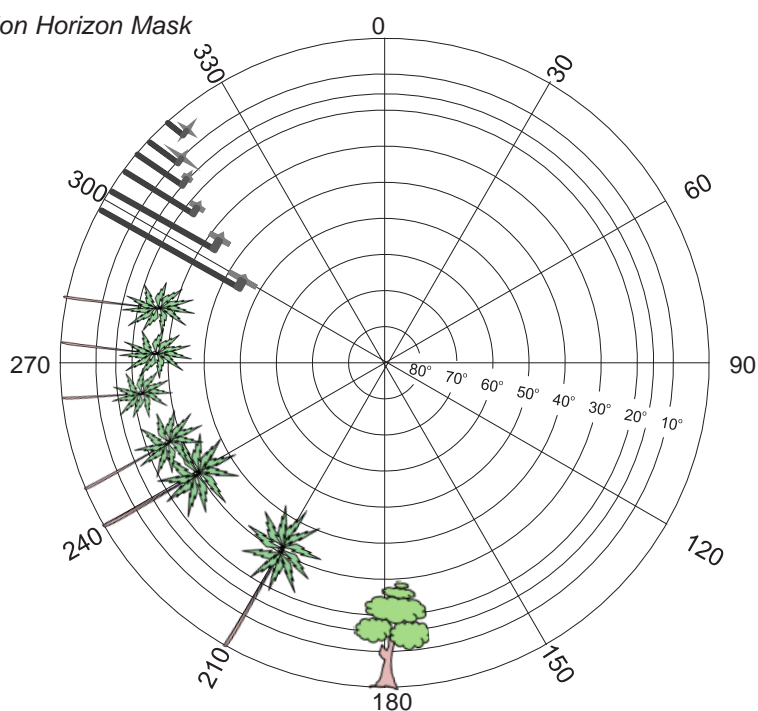


SITE INFORMATION

Station Number

P S M 0 4 6 4

Station Horizon Mask



Height above Marker that horizon was mapped from 1.5 m

Magnetic Declination
Declination applied to this figure?
☐ Yes ☒ No



Locality



North



Sketched by: Mohamed Yaesh

Scale: Not to scale

Date: 04/04/2022

Maldives Land and Survey Authority , MINISTRY OF NATIONAL PLANNING, HOUSING & INFRASTRUCTURE, Ameene Magu, Maafannu, Male', 20392, Maldives, Office

(PABX): +(960) 3004300, Fax: +(960) 3004254, Email: survey@housing.gov.mv, Web: www.surveyofmaldives.gov.mv



CONTROL POINT DETAILS		Station Number	PSM 0465
Coordinate Information			
Geodetic		Grid	
WGS 84		UTM Zone 43	
Lat: 5°47'31.12424"		E: 318851.4549	
Long: 73°21'50.28538"		N: 640470.9388	
Ellp Height: -87.2943		Orth Height: +1.8486	
Island Name: N.Miladhoo		Date: 04/04/2022	


Monument description & method of survey:

- Concrete casted in 300mm wooden box, length measuring 1000mm buried below ground, 1.5m s/s rod driven into the concrete as the center mark. Monument labeled with s/s plate stating point ID.
- 100mm below ground.
- GNSS static survey post processing.
- Vertical height relative to PSM0464

General site condition & access:

- Located at West of quay wall near to rock revetment.
- Easy access.

Owner: N.Miladhoo Council.

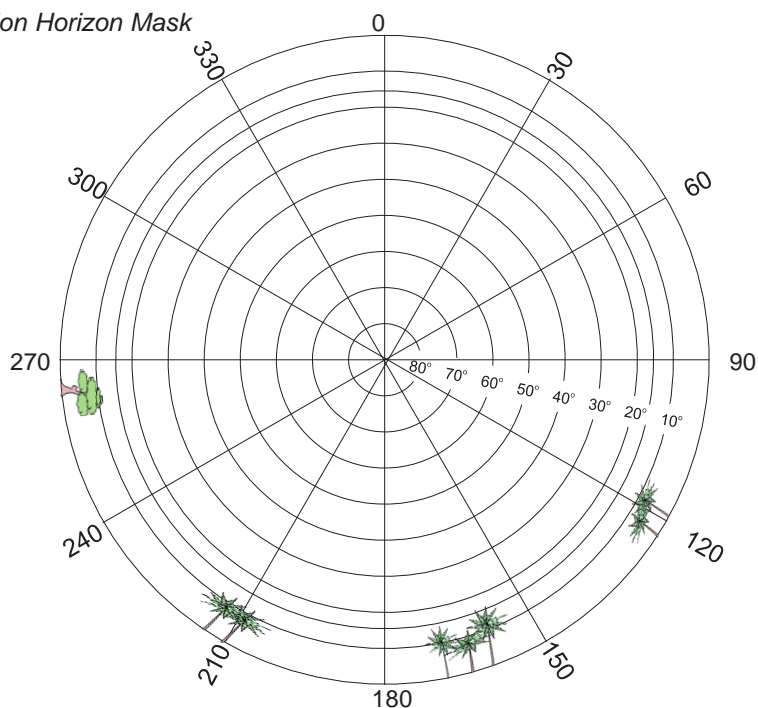


SITE INFORMATION

Station Number

P S M 0 4 6 5

Station Horizon Mask



Height above Marker that horizon was mapped from 1.5 m

Magnetic Declination
Declination applied to this figure?
☐ Yes ☒ No

Locality



North



Sketched by: Mohamed Yaesh

Scale: Not to scale

Date: 04/04/2022

Maldives Land and Survey Authority, MINISTRY OF NATIONAL PLANNING, HOUSING & INFRASTRUCTURE, Ameen Magu, Maafannu, Male', 20392, Maldives, Office

(PABX): +(960) 3004300, Fax: +(960) 3004254, Email: survey@housing.gov.mv, Web: www.surveyofmaldives.gov.mv



CONTROL POINT DETAILS		Station Number	PSM 0466
Coordinate Information			
Geodetic		Grid	
WGS 84		UTM Zone 43	
Lat: 5°47'26.00692"		E: 318403.2929	
Long: 73°21'35.73304"		N: 640315.0352	
Ellp Height: -87.9415		Orth Height: +1.2014	
Island Name: N.Miladhoo		Date: 04/04/2022	

Monument description & method of survey:

- Concrete casted in 300mm wooden box, length measuring 1000mm buried below ground, 1.5m s/s rod driven into the concrete as the center mark. Monument labeled with s/s plate stating point ID.
- 100mm below ground.
- GNSS static survey post processing.
- Vertical height relative to PSM0464

General site condition & access:

- Located at South West side of the island near Futsal Pitch.
- Easy access.

Owner: N.Miladhoo Council.

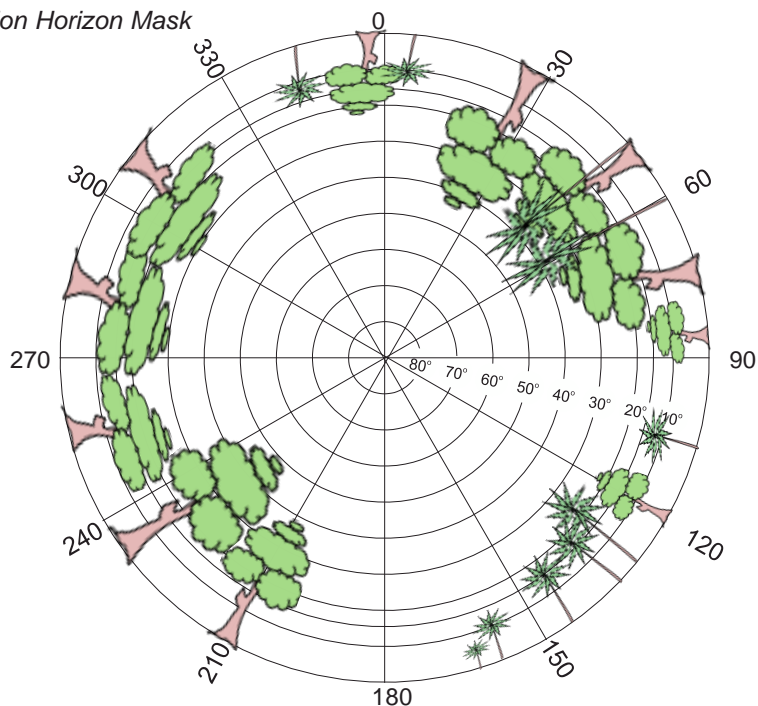


SITE INFORMATION

Station Number

P S M 0 4 6 6

Station Horizon Mask



Height above Marker that horizon was mapped from 1.5 m

Magnetic Declination
Declination applied to this figure?
☐ Yes ☒ No



Locality



North



Sketched by: Mohamed Yaesh

Scale: Not to scale

Date: 04/04/2022

Maldives Land and Survey Authority , MINISTRY OF NATIONAL PLANNING, HOUSING & INFRASTRUCTURE, Ameene Magu, Maafannu, Male', 20392, Maldives, Office

(PABX): +(960) 3004300, Fax: +(960) 3004254, Email: survey@housing.gov.mv, Web: www.surveyofmaldives.gov.mv