

Maldives Land and Survey Authority,

MINISTRY OF HOUSING AND INFRASTRUCTURE

Ameenee Magu, Maafannu, Male', 20392, Maldives.

Office (PABX): +(960)3004300, Fax: +(960)3004254

Email: survey@mhe.gov.mv

Web: www.surveyofmaldives.gov.mv, www.mhe.gov.mv



CONTROL POINT DETAILS

Station Number PSM 5965

Coordinate Information

Geodetic

Grid

WGS 84

UTM Zone 43

Lat: 3° 29' 01.2169" N

E: 254961.755

Long: 72° 47' 39.8339" E

N: 385341.811

Ellp Height: -94.711

Orth Height: 1.052

Island Name: ADh. Nalaguraidhoo

Date: 07/03/2023

Monument description & method of survey:

- Monument specifications (with a 0.3m X 0.3m X 1.0m Concrete Column)
- PSM below 100mm of ground level
- Horizontal coordinates fixed by GNSS Static survey.
- Vertical height corrected using tide prediction data and water level correction to PSM 5967

General site condition & access:

- Open Area
- Clear Sky View
- Marker is located western side of the island next to supply jetty

Owner: Villa Shipping and Trading Company Pvt Ltd




Bottom view



North



East



Top view



South



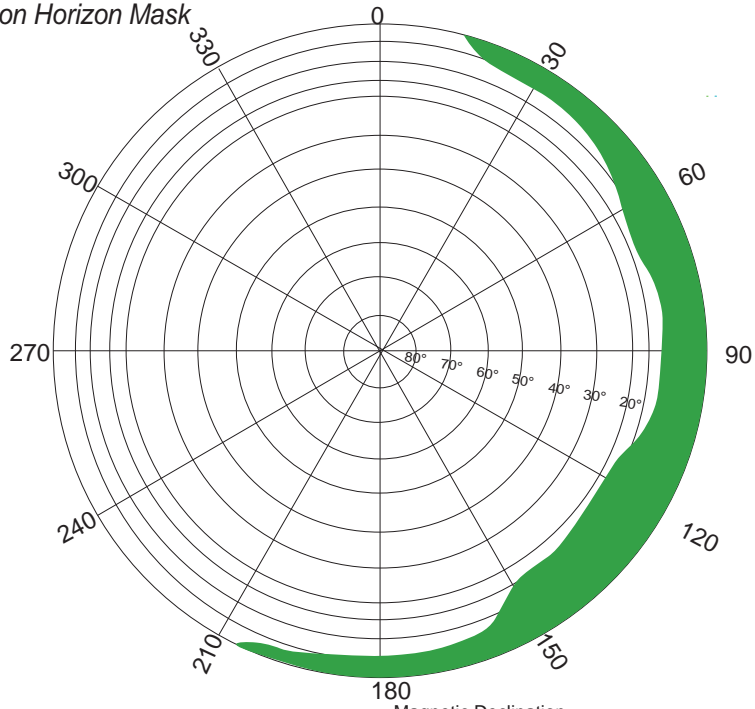
West

SITE INFORMATION

Station Number

PSM5965

Station Horizon Mask

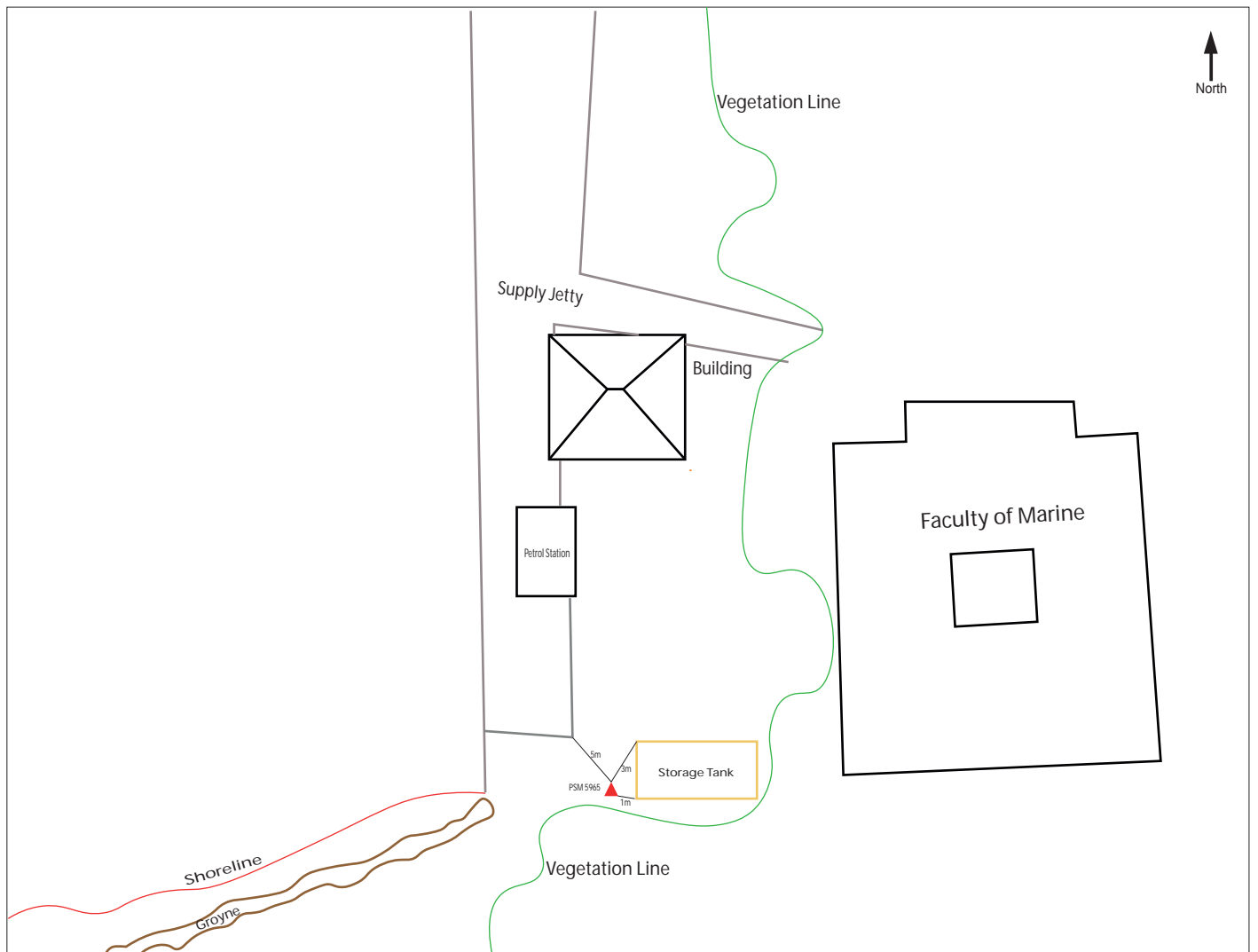


Height above Marker that horizon was mapped from 1.5 m

Magnetic Declination applied to this figure ?
☐ Yes ☒ No



Locality



Sketched by: Hussain A aan

Scale: Not to scale

Date: 06/03/2023

Maldives Land and Survey Authority,

MINISTRY OF HOUSING AND INFRASTRUCTURE

Ameenee Magu, Maafannu, Male', 20392, Maldives.

Office (PABX): +(960)3004300, Fax: +(960)3004254

Email: survey@mhe.gov.mv

Web: www.surveyofmaldives.gov.mv, www.mhe.gov.mv



CONTROL POINT DETAILS

Station Number PSM 5966

Coordinate Information

Geodetic

Grid

WGS 84

UTM Zone 43

Lat: 3° 28' 57.2117" N

E: 256461.506

Long: 72° 48' 28.4170" E

N: 385215.246

Ellp Height: -94.720

Orth Height: 1.006

Island Name: ADh. Nalaguraidhoo

Date: 07/03/2023

Monument description & method of survey:

- Monument specifications (with a 0.3m X 0.3m X 1.0m Concrete Column)
- PSM below 100mm of ground level
- Horizontal coordinates fixed by GNSS Static survey.
- PSM 5967 is inter-visible to PSM 5966
- Vertical height corrected using tide prediction data and water level correction to PSM 5967

General site condition & access:

- Open Area
- Clear Sky View
- Marker is located East side of the island near beach bar

Owner: Villa Shipping and Trading Company Pvt Ltd



Bottom view



North



East



Top view



South



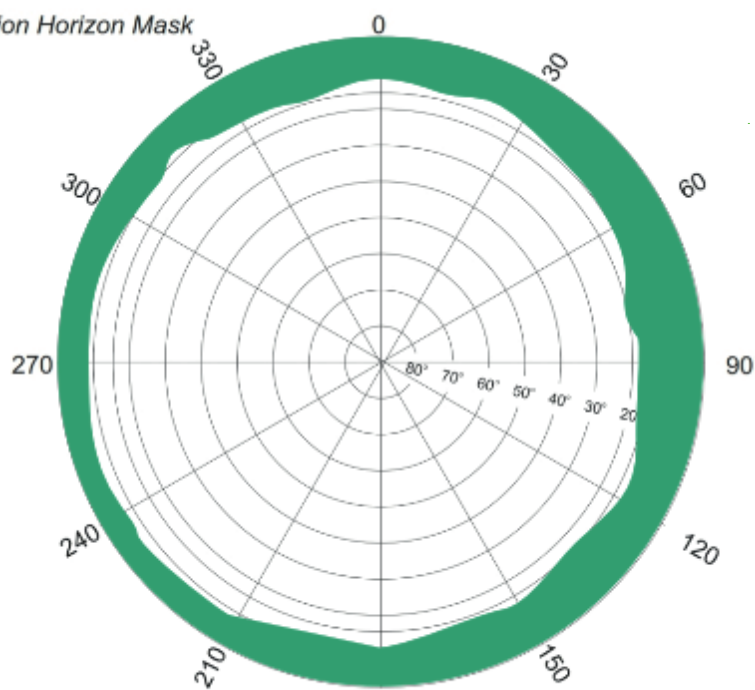
West

SITE INFORMATION

Station Number

PSM5966

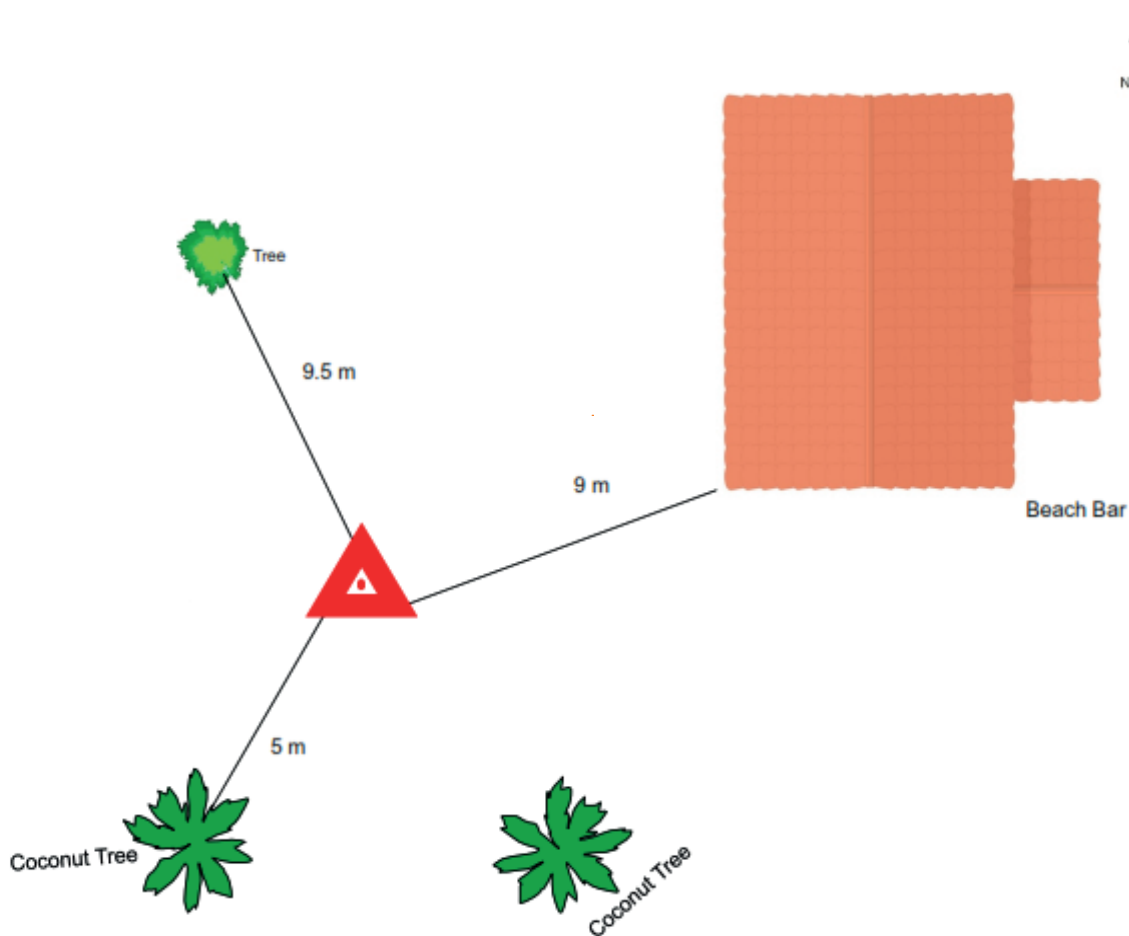
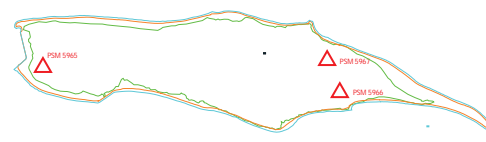
Station Horizon Mask



Height above Marker that horizon was mapped from 1.5 m

Magnetic Declination
Declination applied to this figure?
☐ Yes ☒ No

Locality



Sketched by: Hussain A aan

Scale: Not to scale

Date: 06/03/2023

Maldives Land and Survey Authority,

MINISTRY OF HOUSING AND INFRASTRUCTURE

Ameenah Magu, Maafannu, Male', 20392, Maldives.

Office (PABX): +(960)3004300, Fax: +(960)3004254

Email: survey@mhe.gov.mv

Web: www.surveyofmaldives.gov.mv, www.mhe.gov.mv



CONTROL POINT DETAILS		Station Number
Coordinate Information		PSM 5967
Geodetic	Grid	
WGS 84	UTM Zone 43	
Lat: 3° 28' 58.2514" N	E: 256438.386	
Long: 72° 48' 27.6658" E	N: 385247.247	
Ellp Height: -94.548	Orth Height: 1.177	
Island Name: ADh. Nalaguraidhoo		Date: 07/03/2023

Monument description & method of survey:

- Monument specifications (with a 0.3m X 0.3m X 1.0m Concrete Column)
- PSM below 100mm of ground level
- Horizontal coordinates fixed by GNSS Static survey.
- PSM 5967 is inter-visible to PSM 5966
- Vertical height corrected using tide prediction data and water level correction to PSM 5967

General site condition & access:

- Open Area
- Clear Sky View
- Marker is located East side of the island near beach bar parking hut

Owner: Villa Shipping and Trading Company Pvt Ltd



Bottom view



North



East



Top view



South



West

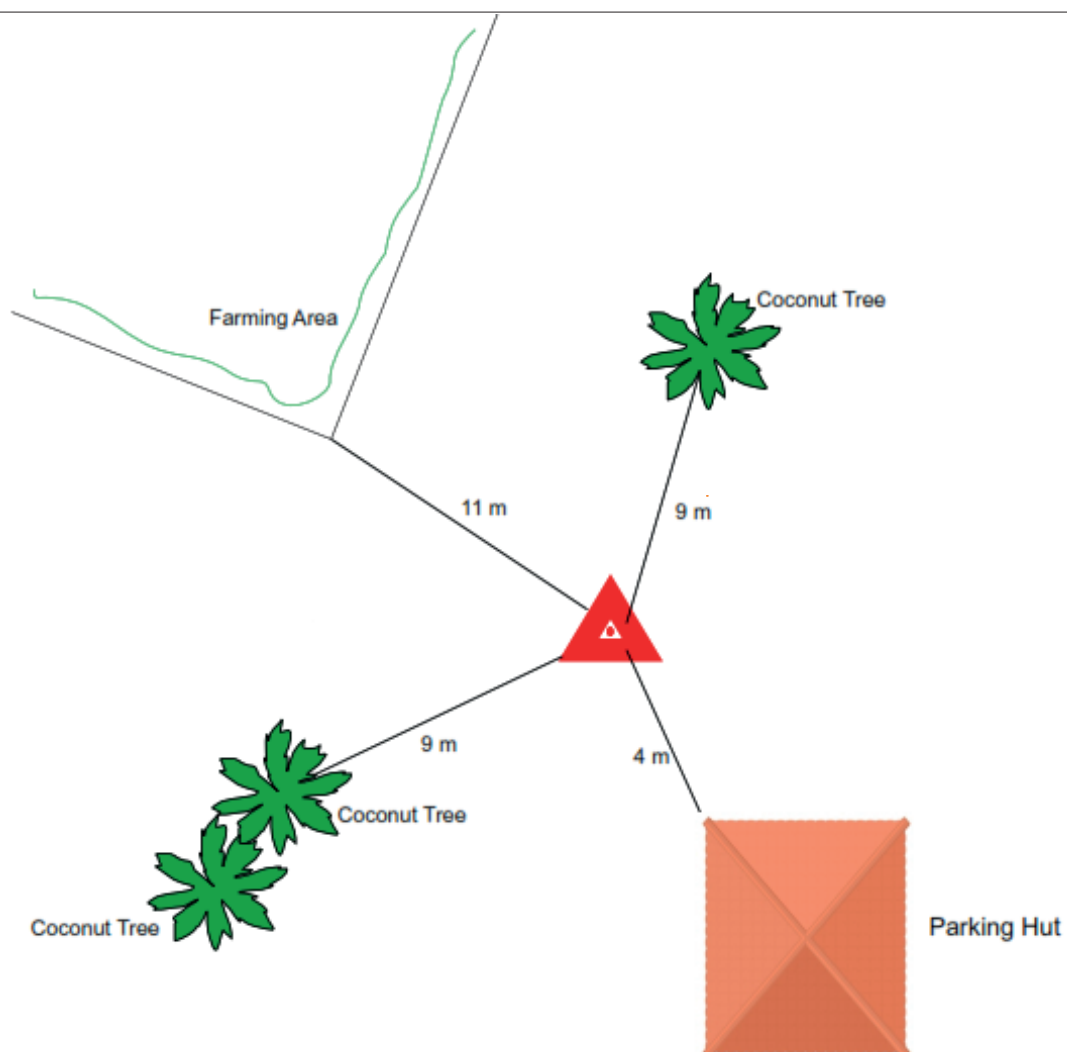
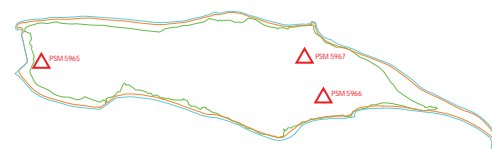
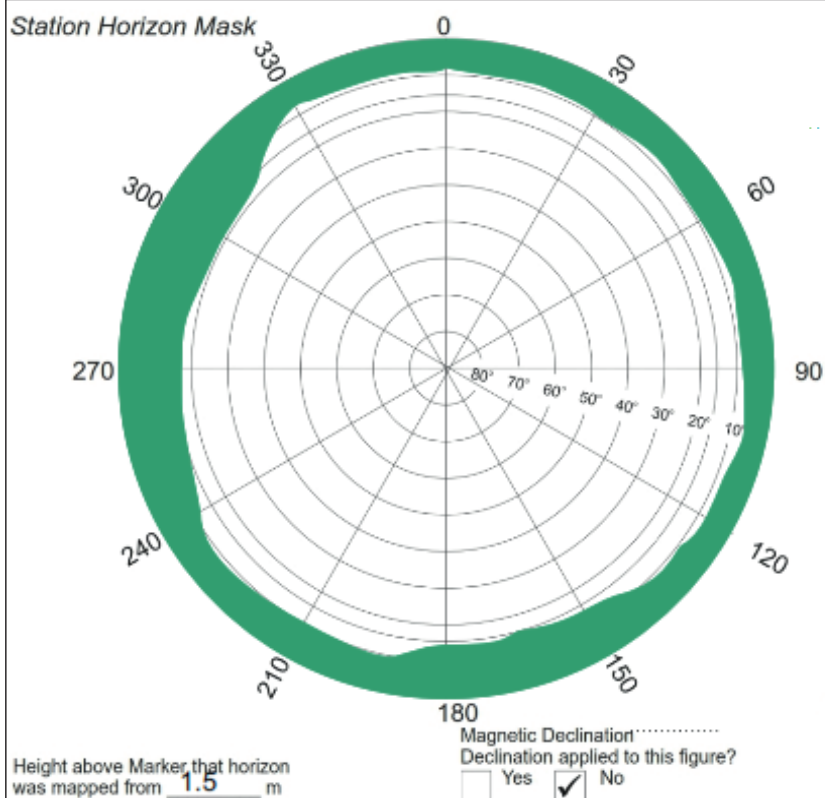
SITE INFORMATION

Station Number

PSM5967

Station Horizon Mask

Locality



Sketched by: Hussain A aan

Scale: Not to scale

Date: 06/03/2023